



Archaeology Register - Port Macquarie CBD

September 2008

Guide to using this Register

This Register has been prepared to provide a quick reference of those sites of archaeological significance that are within the Port Macquarie CBD.

The Register shows the site's level of cultural significance as well as the condition of below ground archaeological remains.

The Register also shows what sites have had Archaeological Assessments, Archaeological Monitoring or Excavation Reports prepared.

It also shows whether any on-site interpretation has occurred.

Legend

The following references are used in the Register:

HS No	Hastings Heritage Study inventory number
LEP 2001	Hastings Local Environmental Plan 2001
REP	Regional Environmental Plan (North Coast)
SHR	State Heritage Register
AHC	Australian Heritage Commission - National Estate Register
NT	National Trust
RAIA	Royal Australian Institute of Architects
CP	Conservation Plan/Conservation Management Plan
AA	Archaeological Assessment
AMR	Archaeological Monitoring Report/Report on Excavations
INT	On site interpretation

Copies of Archaeological Assessments, Archaeological Monitoring Reports or Excavation Reports can be viewed at Council's Port Macquarie Library.

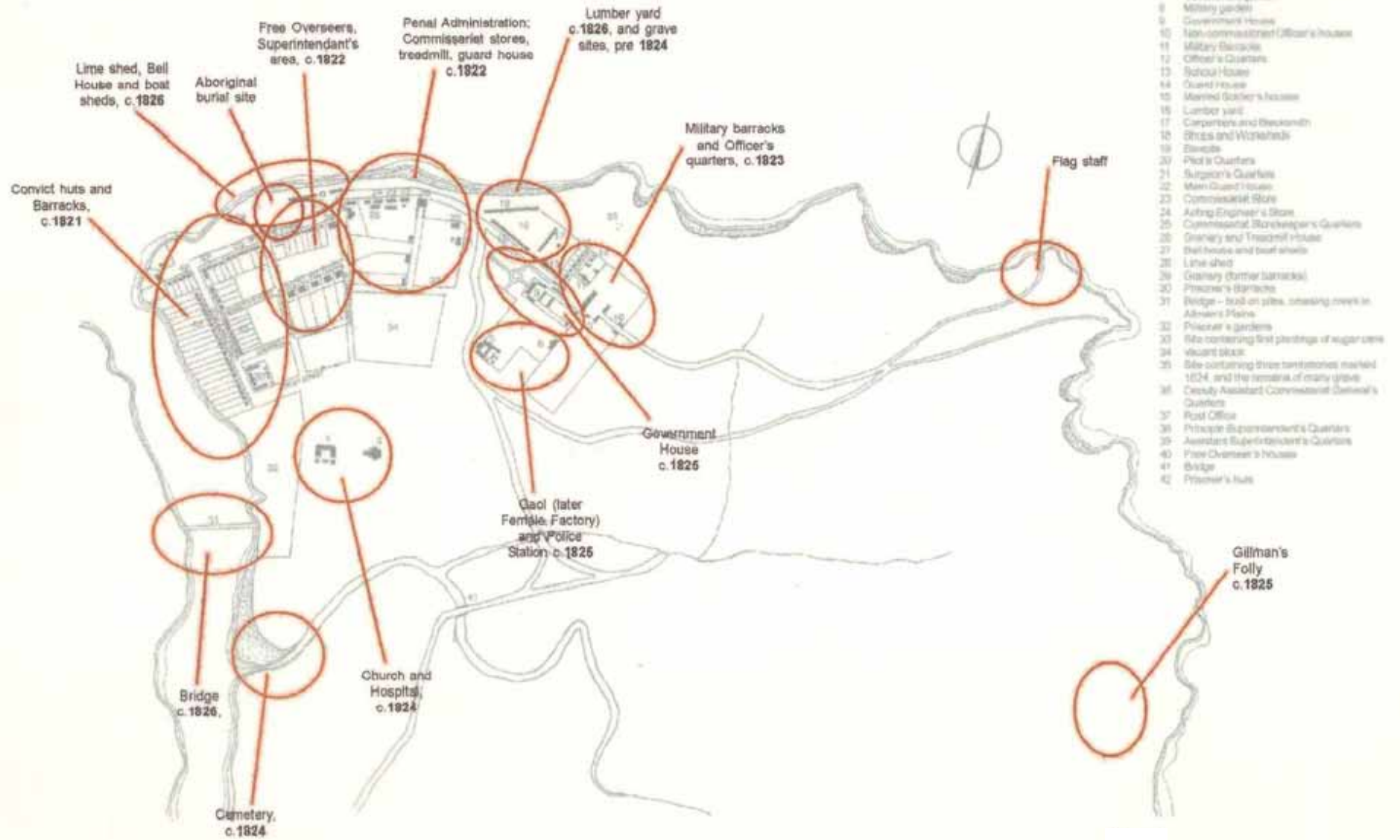
Archaeological level of cultural significance

S	State Significance
R	Regional Significance
L	Local Significance
*	not determined

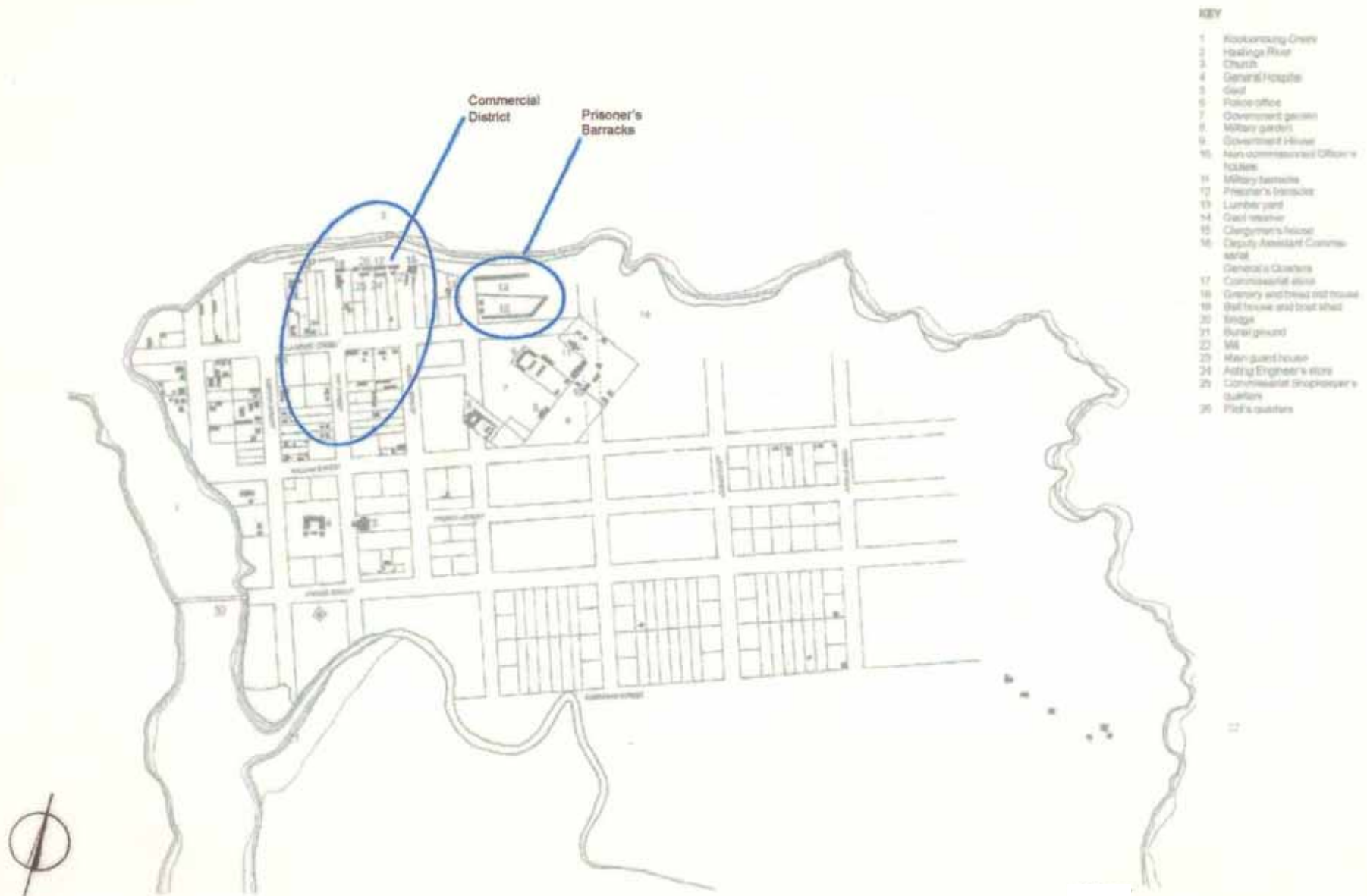
Condition of below ground archaeological remains

1	undisturbed
2	minor disturbance
3	partly disturbed
4	mostly disturbed
5	destroyed

Base information taken from the Archaeological Management Plan by Edward Higginbotham & Associates 1994 and updated accordingly following site redevelopment.



1826 Historical Plan
 Main Historical Areas / Sites
 Port Macquarie



- KEY**
- 1 Hockings Creek
 - 2 Hoolings River
 - 3 Church
 - 4 General's Hospital
 - 5 Gaol
 - 6 Police office
 - 7 Government garden
 - 8 Military garden
 - 9 Government House
 - 10 Non-commissioned Officer's Quarters
 - 11 Military barracks
 - 12 Prisoner's Barracks
 - 13 Lumber yard
 - 14 Gaol reserve
 - 15 Clergyman's house
 - 16 Deputy Assistant Commissary
 - General's Quarters
 - 17 Commissariat store
 - 18 Grainery and bread and butter
 - 19 Ball house and boat shed
 - 20 Bridges
 - 21 Barricaded
 - 22 Mill
 - 23 Magazine house
 - 24 Artillery Engineer's store
 - 25 Commissariat shopkeeper's quarters
 - 26 Pit's quarters

1831 Historical Plan
 Main Historical Areas / Sites
 Port Macquarie



- KEY**
- 1. Windmill Creek
 - 2. Hastings River
 - 3. Church
 - 4. Site of former Catholic Church and School
 - 5. Site of Wesleyan Chapel
 - 6. Site of Reynolds's House
 - 7. Site of Presbyterian Church
 - 8. Site of Protestant School
 - 9. Site of Court House
 - 10. Market Place
 - 11. National School
 - 12. Prisoner's Barracks
 - 13. Garrison Hospital
 - 14. Gardens
 - 15. Ford Crossing
 - 16. Police Paddock
 - 17. Public Recreational Ground
 - 18. Wharf
 - 19. Gaol
 - 20. Barracks
 - 21. Barrack Ground
 - 22. Flag Staff
 - 23. Mill
 - 24. High water mark
 - 25. Salt marsh

**1836 Historical Plan
Main Historical Areas / Sites
Port Macquarie**

archaeological sites of significance - Port Macquarie

Historic Sequence of Development (c1821 - 1881)	Property Identification	Archaeological Man. Plan Invent. No.	HS No.	LEP 2001	REP	SHR	AHC (Nat Est)	NT	RAIA	significance (S,R,L)	condition of below ground archaeological remains	CP	AA	AMR	INT
Church, Colonial Surgeons Quarters, Dispensary	Lot 1 DP 758852, Lot 2 DP 507730, Lots A & B DP 420667 pt Lot A DP 420667 & Lot 1 DP 662989	143	4 38	X X	X	X	X	X		S1 S1 S1	undisturbed	X			
Burying Grounds	Historic Cemetery Gordon St	64	3	X	X	X		X		S1	undisturbed	X			
Gaol and Female Factory	Courthouse Lot 659 DP 47332 cnr Market Pl, Murray & Munster Sts	159 & 166	8	X						S1 & R3	undisturbed partly disturbed				
Courthouse	former Courthouse Lot 675 DP 722652 31 - 35 Clarence St cnr Hay St	127	13	X	X	X	X	X		S2	minor disturbance	X			
Prisoners Huts or other unidentified buildings. Buildings. Club Hotel	Macquarie Hotel Lot 1 DP 881805 8 Horton St & 45 Clarence St	70	52	X					X	S2	minor disturbance		X		
Free Overseers Houses. Public building or other major building	Ritz Theatre Complex Lots 1 & 2 DP 631801 22 - 28 Horton St cnr Clarence St	71	53	X					X	S2	minor disturbance				
Lumber Yard & Grave Yard	Allman Hill Lot 7025 DP 1060950 Clarence St	181	16	X		X		X		S2	minor disturbance	X			
Bridge	Lots 7004 & 7006 DP 96366 foreshore reserve between Clarence & Gordon Sts	19	58	X						S2	minor disturbance				
Prisoners Huts or other unidentified buildings. Granary, Lime House. Slaughterhouse, wharf	Lot 7048 & Lots 548 & 564 DP 754434 between Short and Horton Sts on foreshore reserve	20	61	X						S2	minor disturbance		X		
Granary and Treadmill House. Buildings and Government Store	Police Station Lot 674 DP 722652 2 Hay St cnr Sunset Pde	128 & 129	68	X						S2	minor disturbance				
Flagstaff, Boat Harbour, building. Boatshed	Lot 467 DP 754434 Pacific Dr	269	77	X						S2	minor disturbance				
Bridge	Lot 1 DP 543028 155 Horton St	60								S2	minor disturbance				
Bridge	Lots 1 & 2 DP 850217 101 - 109 Gordon St	63								S2	minor disturbance				

archaeological sites of significance - Port Macquarie

Historic Sequence of Development (c1821 - 1881)	Property Identification	Archaeological Man. Plan Invent. No.	HS No.	LEP 2001	REP	SHR	AHC (Nat Est)	NT	RAIA	significance (S,R,L)	condition of below ground archaeological remains	CP	AA	AMR	INT
Pilots Quarters, Acting Engineers Store, Commissariat Store and Boat Sheds. Wharf and Boat Shed, Police Office	Lot 677 DP 722594 foreshore between Horton St and Sunset Pde	65								S2	minor disturbance		X		
Prisoners Barracks	Lot 1 DP 783241 67 Horton St	37								S2	minor disturbance				
Prisoners Barracks	Lot 9 DP 758852 91 Horton St & 123 - 125 William St	39								S2	minor disturbance				X
Prisoners Barracks	Lot 9 DP 758852 91 Horton St & 123 - 125 William St	41								S2	minor disturbance				
Prisoners Barracks. Prisoners Huts or other unidentified buildings	Lot 3 DP 206515, Lot 4 DP 522160, Lot 5 DP 604458, Lot 1 DP 164134 59 - 65 Horton St	36								S2	minor disturbance				
Prisoners Barracks. Prisoners Huts or other unidentified buildings. Public or major building	Lot 9 DP 758852 91 Horton St & 123 - 125 William St	40								S2	minor disturbance				
Prisoners Barracks. Prisoners Huts or other unidentified buildings. Public or major building	Lot 9 DP 758852 91 Horton St & 123 - 125 William St	42								S2	minor disturbance				
Prisoners Barracks. Public building	Lot 1 DP 88848 71 Horton St	38								S2	minor disturbance				
Prisoners Huts or other unidentified buildings	Lots 5 - 8 DP248364 10 Short St	44								S2	minor disturbance				
Prisoners Huts or other unidentified buildings.	Mid Pacific Motel Lots A & B DP 164957 71 Clarence St cnr Short St	24								S2	minor disturbance				
Prisoners Huts or other unidentified buildings. Gustafson's Bakehouse	Lot 1 DP 786632 68 Clarence St cnr Short St	25								S2	minor disturbance				
Prisoners Huts or other unidentified buildings. Granary.	SP 79256 & SP 77877 11 Horton St 17 - 19 Horton St & 59 Clarence St	21 & 22								S2	destroyed		X		
Prisoners Huts or other unidentified buildings. Granary. Lime House	Lot 2 DP 73965 Lots A & B DP 411686 65 Clarence St	23								S2	minor disturbance				

archaeological sites of significance - Port Macquarie

Historic Sequence of Development (c1821 - 1881)	Property Identification	Archaeological Man. Plan Invent. No.	HS No.	LEP 2001	REP	SHR	AHC (Nat Est)	NT	RAIA	significance (S,R,L)	condition of below ground archaeological remains	CP	AA	AMR	INT
Free Overseers Houses.	The Glasshouse Lot 1 DP 90491 Clarence St	72								S2	minor disturbance				
Free Overseers Houses. Police Clerks Quarters. School of Arts. Council Chambers.	The Glasshouse Lots 21 & 22 DP 868598 30 Clarence St cnr Hay St	73		X pending		X pending				S2	minor disturbance		X	X	X
Buildings	Peach Tree Walk Arcade SP 39913 78 Horton St	76 & 84								S2	minor disturbance				
Unidentified building. Clerk of Church Quarters	Lot 3 DP 33630 6 Hayward St	119								S2	minor disturbance				
Unidentified building. Clerk of Church Quarters	Lot 2 DP 33630 4 Hayward St	120								S2	minor disturbance				
Commissariat Storekeeper	SP 549 7 Sunset Pde	121								S2	minor disturbance				
Main Guard House, Deputy Assistant Commissariat Storekeepers Quarters (later Civil Officers Quarters). Old Govt. House	Lot 1 DP 623213 & Lot 1 DP 499863 1 - 3 Murray St	123								S2	minor disturbance				
Deputy Assistant Commissariat Storekeepers Quarters (later Civil Officers Quarters).	Lot C DP 345601 5 Murray St	124								S2	minor disturbance				
Unidentified building	Lot 1 DP 320752 7 Murray St	125								S2	minor disturbance				
Unidentified Building	Lot 2 DP 515434 23 Clarence St cnr Murray St	126								S2	minor disturbance				
Police Office	Lot 2 DP 230726 9 School St cnr New St	185								S2	minor disturbance				

archaeological sites of significance - Port Macquarie

Historic Sequence of Development (c1821 - 1881)	Property Identification	Archaeological Man. Plan Invent. No.	HS No.	LEP 2001	REP	SHR	AHC (Nat Est)	NT	RAIA	significance (S,R,L)	condition of below ground archaeological remains	CP	AA	AMR	INT
Government House outbuildings, Military Barracks, Married Soldiers Houses, Guard House, Officers Quarters, Non-Commissioned Officers Houses. National School, Resident Magistrates Quarters, outbuildings & Roman Catholic Church	Port Macquarie Public School Lot 1 DP123372, Lot 1 DP 117866, Lots 696 - 698 DP 820524, Lots 1 - 4 DP 355602, Lots 2 - 4 DP 305486 & Lot 1 DP 123377 cnr School, Clarence, Grant & William Sts	190								S2	minor disturbance				
Two buildings	The Sandcastle SP 72688, SP 74996 & SP 80160 12 - 24 William St & Maritime Lane	273 274 & 275								*4 S2	destroyed				
Acting Engineers Store, Commissariat Store, Main Guard House and Lumber Yard. Former Civil Officers Quarters.	Lot 655 DP 45849 Sundowner Breakwall Tourist Park	146	60							S2 & pt S3	minor disturbance & partly disturbed				
Government House. Resident Magistrates Quarters	Focus SP 78063 & SP 79976 2 Clarence St	182		X		X	X (interim)			S3	partly disturbed	X	X	X	X
General Hospital	pt Lot 2 DP 634711 Hay St	100	54	X					X	S3	partly disturbed				
Prisoners Huts or other unidentified buildings. Royal Hotel	Royal Hotel pt Lot 3 DP 104049 & pt SP 67839 2 Horton St	66	39	X						S3	partly disturbed		X	X	X
Prisoners Huts or other unidentified buildings	Lot 10 DP 758852 14 Short St cnr Barracks Lane	43								S3	partly disturbed				
Prisoners Huts or other unidentified buildings.	Lot 1 DP 784160 74 Clarence St	5								S3	partly disturbed				
Prisoners Huts or other unidentified buildings.	Lot 2 DP 845346 72 Clarence St	6								S3	minor disturbance				
Prisoners Huts or other unidentified buildings.	Lot 1 DP 511496 Clarence St	7								S3	minor disturbance				
Prisoners Huts or other unidentified buildings. Geary and Betts Store	Lot 1 DP 348125 75 Clarence St	3								S3	destroyed		X	draft	

archaeological sites of significance - Port Macquarie

Historic Sequence of Development (c1821 - 1881)	Property Identification	Archaeological Man. Plan Invent. No.	HS No.	LEP 2001	REP	SHR	AHC (Nat Est)	NT	RAIA	significance (S,R,L)	condition of below ground archaeological remains	CP	AA	AMR	INT
Prisoners Huts or other unidentified buildings. Geary and Betts Store	Lot DP 507977 77 Clarence St	4								S3	destroyed		X	draft	
Unidentified buildings	Lot 11 DP 831112 Hay St	77								S3	partly disturbed		X		
Unidentified building. Clerk of Church Quarters	Lot 1 DP 798086 8 Hayward St	118								S3	partly disturbed				
Commissariat Storekeeper	El Paso Lot 1 DP 515434 & Lot 2 DP 505781 25 - 29 Clarence St & Lot 1 DP 499501 Sunset Pde	122								S3	partly disturbed		X		
Post Office. Public building or other major building	Lots A & B DP 401718 18 - 20 Clarence St cnr Murray St	133								S3	partly disturbed		X	draft	
Surgeons Quarters (later Clergymans Quarters). Parsonage	Macquarie Waters SP 77883 11 Clarence St cnr Munster St	150 & 151								S3	destroyed		X	X	
Surgeons Quarters (later Clergymans Quarters). Parsonage	Lot 1 DP 18834 15 Clarence St	152								S3	partly disturbed				
Gaol and Female Factory. Presbyterian Church	Lot 6 & pt Lot 5 DP 38933 91 William St cnr Munster St	160								S3	partly disturbed				
Gaol	pt Lot 5 DP 38933 93 William St	161								S3	partly disturbed				
Lumber Yard. Prisoners Barracks, Asylum	SP 6453 4 Munster St	173								S3	partly disturbed				
Lumber Yard. Prisoners Barracks, Asylum	SP 8838 6 Munster St	174								S3	partly disturbed				
Lumber Yard. Prisoners Barracks, Asylum	SP 7269 9 Clarence St cnr Munster St	175								S3	partly disturbed				
Lumber Yard. Prisoners Barracks, Asylum	SP 72144 & SP 79333 5 Clarence St	176, 177 & pt 178								S3	destroyed			X	
Lumber Yard. Prisoners Barracks, Asylum	Lot 101 DP1122606 3 Clarence St	pt 178								S3	partly disturbed				

archaeological sites of significance - Port Macquarie

Historic Sequence of Development (c1821 - 1881)	Property Identification	Archaeological Man. Plan Invent. No.	HS No.	LEP 2001	REP	SHR	AHC (Nat Est)	NT	RAIA	significance (S,R,L)	condition of below ground archaeological remains	CP	AA	AMR	INT
Government House. Resident Magistrates Quarters	Lot 2 DP 581307 3 School St	183								S3	partly disturbed				
Government House. Resident Magistrates Quarters	Lot 1 DP 1083291 & Lot 6 DP 758852 Sec 60A 4 Clarence St	189								S3	partly disturbed				
Two buildings	SP 18050 10 William St & Maritime Lane	276								S3	partly disturbed				
General Hospital	pts Lots 9 & 10 DP 758852 Hay St & Horton St	101 & 108								S3 & R3	partly disturbed partly disturbed				
Buildings	Lot 1 DP 1012667 99 William cnr Murray St	137 136 138 139								S3 R3 L5 *3	destroyed destroyed destroyed destroyed			X	
	Lot 1 DP 136866 106 Hay St	109								S3 & L3	minor disturbance				
Pilots Quarters, Surgeons Quarters (later Clergymans Quarters).	Tasman Tower SP 7923 3 Munster St	149								S4	mostly disturbed				
Lumber Yard. Prisoners Barracks, Asylum	SP 4529 1 Clarence St	179								S4	mostly disturbed				
Lumber Yard. Prisoners Barracks, Asylum	SP30552 & SP 43916 1A Clarence St	180								S4	mostly disturbed				
Prisoners Huts or other unidentified buildings	SP 58037 73 Clarence St cnr Short St	2								S5	destroyed		X		
Prisoners Huts or other unidentified buildings. Boat Shed	Rydges Hotel SP 67839 1 Hay St	67 & 68								S5	destroyed		X	X	X
Prisoners Huts or other unidentified buildings.	Lots 3 & 4 DP 845346 5 - 9 Short St	8								S5	destroyed				
Pilots Quarters, Surgeons Quarters (later Clergymans Quarters). Parsonage, Clerk of Works Quarters	Northpoint SP 64585 2 Murray St	147, 148, 156 & 157								S5 & L5	destroyed destroyed		X	X	
Building	Museum Lot 1 DP 744652 22 Clarence St	132	15	X	X	X		X		R2	minor disturbance	X			

archaeological sites of significance - Port Macquarie

Historic Sequence of Development (c1821 - 1881)	Property Identification	Archaeological Man. Plan Invent. No.	HS No.	LEP 2001	REP	SHR	AHC (Nat Est)	NT	RAIA	significance (S,R,L)	condition of below ground archaeological remains	CP	AA	AMR	INT
	Lot 7047 DP 1070511 Clarence & Short Sts & laneway on foreshore reserve	1	22	X	X					R2	minor disturbance				
Buildings. Three buildings	Lot 714 DP 823793 2 - 6 William St cnr Pacific Dr	277	78 79 80	X X X	X X X					R2	minor disturbance				
	Lot 1 DP 780589 102 - 104 Horton St	110	2	X				X		R2	minor disturbance				
Building. Public building or other major building	The Garrison Building Lot 1 DP 630109 26 Clarence cnr Hay St	130	14	X				X		R2	minor disturbance				
Bank of NSW	Lot 2 DP 862632 35 Horton St	32	70	X						R2	minor disturbance				
Buildings	SP 36763 49 Horton St	34	72	X						R2	minor disturbance				
Printing Office (103) Buildings belonging to Hospital (104)	Lot 2 DP 808998 156 Horton St & Hay St	114	71	X						R2	minor disturbance		X		
Building	Lot 2 DP 168128 98 William St	168	81	X						R2	minor disturbance				
Building	SP 13227 56 - 58 Clarence St cnr Horton St	29								R2	minor disturbance				
Building	Lot 1 DP 862632 41 Horton St	33								R2	partly disturbed				
Building	Lot 6 DP 603485 55 Horton St	35								R2	minor disturbance				
Building	Lot 1 DP 420465, pt Lot 4 DP 306459 & Lot 5 DP 758852 103 Horton St & Keena Lane	49								R2	minor disturbance				
Building	Lot 1 DP 907139 & Lot 6 DP 758852 107 Horton St & Keena Lane	50								R2	minor disturbance				
Building	SP 20116 113 Horton St & Keena Lane	51								R2	minor disturbance				
Building	Lot 2 DP 623378 & Lot 8 DP 758852 119 Horton St & Keena Lane	52								R2	minor disturbance				
Building	Lot 1 DP 602871 123 Horton St & Keena Lane	53								R2	minor disturbance				
Building and Hall	Lot 1 DP 568809 & pt Lot 3 DP 758852 37 Clarence St	69								R2	minor disturbance				

archaeological sites of significance - Port Macquarie

Historic Sequence of Development (c1821 - 1881)	Property Identification	Archaeological Man. Plan Invent. No.	HS No.	LEP 2001	REP	SHR	AHC (Nat Est)	NT	RAIA	significance (S,R,L)	condition of below ground archaeological remains	CP	AA	AMR	INT
Prisoners Huts or other unidentified buildings. Gustafson's Bakehouse	Lot B DP 336451 66 Clarence St	26								R2	minor disturbance				
Public building or other major building	SP 14704 & Lot 1 DP 221943 95 Horton St cnr William St	47								R2	minor disturbance				
Public building or other major building	Lot 1 DP 651212 & Lot 1 DP 420465 99 Horton St	48								R2	minor disturbance				
	Plaza carpark Lot 701 DP1026899, Lot 7003 DP 1026692, LotS 702 - 705 DP 729806, Lots 476, 508 & 633 DP754434	9								R2	minor disturbance				
	pt Lot 1 DP 90370 64 Clarence St	27								R2	minor disturbance				
	Lot 2 DP 1046866, Lot 1 DP 743418 & pt Lot 90370 62 Clarence St	28								R2	minor disturbance		X		
	SP 35321 29 Horton St	30								R2	minor disturbance				
	Lot 1 DP 88848 71 Horton St	31								R2	minor disturbance				
	Lot 1 DP 363043 & pt Lot 1 DP 651212 126 William St	46								R2	minor disturbance				
	Lot 2 DP 602871 133 Horton St & Keena Lane	54								R2	minor disturbance				
	Lot 2 DP 227589 & Lot 10 DP 758852 135 Horton St & Keena Lane	55								R2	minor disturbance				
	Lot 3 DP 710291 143 Horton St & Keena Lane	56								R2	minor disturbance				
	Lot 4 DP 710291 143A Horton St & Keena Lane	57								R2	minor disturbance				
	SP 40530 145 Horton St cnr Hayward St & Keena Lane	58								R2	minor disturbance				
	Lot 1 DP 213375 88 Horton St	82								R2	minor disturbance				
Buildings	Lot 1 DP 216640 86 Horton St	83								R2	minor disturbance				

archaeological sites of significance - Port Macquarie

Historic Sequence of Development (c1821 - 1881)	Property Identification	Archaeological Man. Plan Invent. No.	HS No.	LEP 2001	REP	SHR	AHC (Nat Est)	NT	RAIA	significance (S,R,L)	condition of below ground archaeological remains	CP	AA	AMR	INT
	Lot B DP 159131 76 Horton St	85								R2	minor disturbance				
	Lot 1 DP 734709 72 Horton St	86								R2	minor disturbance				
Buildings	Lot 1 DP 601831 66 Horton St	87								R2	minor disturbance				
Buildings	Lot 1 DP 592583 62 Horton St	88								R2	minor disturbance				
Buildings	Lot 3 DP 532708 58 Horton St	89								R2	minor disturbance				
Buildings	Lot 2 DP 532708 56 Horton St	90								R2	minor disturbance				
Buildings	Lot 1 DP 38782 54 Horton St	91								R2	minor disturbance				
Buildings	Lot 1 DP 852145 44 Horton St	92								R2	minor disturbance				
Free Overseers Houses	Lot 1 DP 522309 36 Horton St	94								R2	partly disturbed				
	Lot 8 DP 758852 49 Hay St	102								R2	minor disturbance				
Building	Lot 1 DP 713378 24 Clarence St	131								R2	minor disturbance		X		
	Lot 4 DP 38933 95 William St	162								R2	minor disturbance				
	Lot 3 DP 38933 97 William St cnr Murray St	163								R2	minor disturbance				
Building	SP 75779 59 Church St cnr Murray St	172								R2	destroyed				
	pt Lot 7025 DP 1060950 cnr Stewart & Grant Sts	212								R2	minor disturbance				
Gaol	Point Apartments SP 78422 & SP 80138 3 Stewart St	226 & 225								R2 *2	destroyed		X	X	X
Building	Lot 55 DP 1122457 44 William St & Church St	257								R2	minor disturbance				
Building	Observatory Southern Cross Resort SP 72527 40 William St & Church St	258, 259, 260, 264 & 265								R2, R3, L2, R2 & L2	destroyed		X	X	
Building. Public building or other major building.	SP 74735 36 William St	261								R2	destroyed		X		

archaeological sites of significance - Port Macquarie

Historic Sequence of Development (c1821 - 1881)	Property Identification	Archaeological Man. Plan Invent. No.	HS No.	LEP 2001	REP	SHR	AHC (Nat Est)	NT	RAIA	significance (S,R,L)	condition of below ground archaeological remains	CP	AA	AMR	INT
Building. Public building or other major building.	SP 73027 1 Owen St cnr William St	262 & 263								R2	destroyed		X	X	
	Lot 2 DP 571455 cnr Hay & Hayward Sts	103 & pt 104								R2 & R3	partly disturbed partly disturbed				
Police Clerks House	Colonial Arcade SPs 32089, 42888, 50486, 54051, 73949 25 Hay St cnr Phillips Lane	75								R5	Minor disturbance				
Building	Colonial Arcade Lot 3 DP 532708 58 Horton St	89								R2	Minor disturbance				
Church	Wesleyan Chapel Lot 10 & pt Lot 11 DP 854235 140 Horton St	106	73	X			X (indicative)	X		R3	partly disturbed	X			
Gaol	pt Lot 2 DP 1107888 1 Stewart cnr Lord St & Stewart Lane	227	29	X						R3	partly disturbed				
Public building or other major building	Lot 1 DP 758852 & unknown lot 159 Horton St	61								R3	partly disturbed		X		
Public building or other major building	Lot B DP 212735 165 Horton St cnr 95 Gordon St	62								R3	partly disturbed		X		
	SP 41745 16 Short St cnr William St & Keena Lane	45								R3	partly disturbed				
Buildings	SP 21005 90 Horton St & 111 William St	81								R3	partly disturbed				
	Lot 3 DP 558177 112 - 114 William St cnr 98 Horton St	95								R3	partly disturbed				
	pt Lot 2 DP 571455 & pt Lot 8 DP 758852 Hayward St	104								R3	partly disturbed				
Printing Office	Lot 1 DP 571455 cnr Horton & Hayward Sts	105								R3	partly disturbed				
Mine	pt Lot 592 DP 754434 75 - 83 Gordon St & cnr Hay, Murray Sts	145								R3	partly disturbed				
	Lot 2 DP 38933 30 Murray St	164								R3	partly disturbed				
	SP 7384 28 Murray St	165								R3	partly disturbed				

archaeological sites of significance - Port Macquarie

Historic Sequence of Development (c1821 - 1881)	Property Identification	Archaeological Man. Plan Invent. No.	HS No.	LEP 2001	REP	SHR	AHC (Nat Est)	NT	RAIA	significance (S,R,L)	condition of below ground archaeological remains	CP	AA	AMR	INT
Public building or other major building	Lot B DP 332082 & Lot 1 & Lot 2 DP 441409 74 William St & 34 Church St & cnr Grant St	203								R3	partly disturbed				
Gaol	SP 45789 7 Lord St cnr Stewart Lane	228								R3	partly disturbed				
Boat Harbour, building. Boat Shed	Lot 7065 DP 1060070 & unknown Lot Stewart St	268								R3	partly disturbed				
	pt Lot 11 DP 854235 140 Horton St	107								R3 & *3	partly disturbed partly disturbed				
Gaol	SP 7084 & SP 33015 9 Lord St	229								R4	mostly disturbed				
Buildings, Hotel	Port Central Lot 100 DP 855100 40 - 42 Horton St, Hay & Murray Sts	74, 93, 134, 135, 142								R5	destroyed		X		
Market	Port Pacific SP 22958 6 Clarence St	158								R5	destroyed				
	Lot B DP 1077291 107 William St cnr Hay St	78, 79								L2	minor disturbance				
	Lot 2 DP 526550 41 Hay St	99								L2	minor disturbance				
	Lot 1 DP 172722 96 William St	169								L2	minor disturbance				
	Lot 1 DP 530309 86 William St	197								L2	minor disturbance				
	Lot 4 DP 664058 84 William St	198								L2	minor disturbance				
	Lot 1 DP 364377 76 William St	202								L2	minor disturbance				
	Lot 1 DP 947705 50 William St & Lot 2 DP 780593 Church St	255								L2	minor disturbance				
	Lot 1 DP 664057 & Lot 1 DP 780593 cnr Church & Lord Sts	267								L2	minor disturbance				
	Lot 1 DP 952565 109 William St	80								L3	partly disturbed				
	Lot 2 DP 508266 108 William St	97								L3	partly disturbed				

archaeological sites of significance - Port Macquarie

Historic Sequence of Development (c1821 - 1881)	Property Identification	Archaeological Man. Plan Invent. No.	HS No.	LEP 2001	REP	SHR	AHC (Nat Est)	NT	RAIA	significance (S,R,L)	condition of below ground archaeological remains	CP	AA	AMR	INT
	SPs 32284 & 34216 106 William St cnr Hay St	98								L3	partly disturbed				
	Lot 2 DP 18834 17 Clarence St	153								L3	partly disturbed				
	Lot 3 DP 18834 19 Clarence St	154								L3	partly disturbed				
	Lot 4 DP 528128 21 Clarence St cnr Murray St	155								L3	partly disturbed				
	SP 20632 21 Munster St cnr Church St	171								L3	partly disturbed				
	Lot 1 DP 921474 & Lot 11 DP 227229 92 William St, 49 Church St & cnr Munster St	195								L3	partly disturbed				
	Lot 1 DP 973504 88 William St	196								L3	partly disturbed				
	SP 17422 43 Church St	208								L3	minor disturbance				
	Lot 1 DP 350138 & Lot 1 DP 664057 cnr William & Lord Sts	254								L3	partly disturbed				
	SP 31868 46 - 48 William St & Church St	256								L3	partly disturbed				
	Lot 1 DP 508266 110 William St	96								L4	mostly disturbed				
	SP 32552 94 William St cnr Munster St	170								L4	mostly disturbed				
	SP 19986 82 William St	199								L4	mostly disturbed				
	SP 41806 78 William St	201								L4	mostly disturbed				
	Plaza Lot 2 DP 758852 cnr William & Short Sts	10								*2	minor disturbance				
	SP 79046 & SP 79047 136 William St	12								*2	destroyed				
	Lot 4 DP 1113233 13 Short St	13								*2	minor disturbance				
	SP 17036 15 Short St & Hayward St	14								*2	minor disturbance				
	Lot 3 DP 590073 17 Short St & Hayward St	15								*2	minor disturbance				

archaeological sites of significance - Port Macquarie

Historic Sequence of Development (c1821 - 1881)	Property Identification	Archaeological Man. Plan Invent. No.	HS No.	LEP 2001	REP	SHR	AHC (Nat Est)	NT	RAIA	significance (S,R,L)	condition of below ground archaeological remains	CP	AA	AMR	INT
	SP 50550 & SP 62237 19 Short St & Hayward St	16								*2	minor disturbance				
	Lot 1 DP 590166 21 Short St & Hayward St	17								*2	minor disturbance				
	SP 15849 41 Short St & Hayward St	18								*2	minor disturbance				
	Lots 1 & 2 DP 1060412 101 Hayward St cnr Short St & Keena Lane	59								*2	minor disturbance				
	Lot A DP 159132 2 Hayward St cnr Hay St	111								*2	minor disturbance				
	Lot B DP 159132 61 Hay St	112								*2	minor disturbance				
Buildings belonging to Hospital	Lot 2 DP 808998 156 Horton St	113								*2	minor disturbance				
	Mercure 103 William St cnr Hay St	140								*2	destroyed				
	Mercure Hay St cnr 103 William St	141								*2	destroyed				
	SP 4706 100 William St cnr Murray St	167								*2	minor disturbance				
	Lot A DP 380244 2 New St	194								*2	minor disturbance				
	Lot 1 DP 528652 80 William St	200								*2	minor disturbance				
	Lot 2 DP 364377 35 Church St	204								*2	minor disturbance				
	Lot B DP 335723 37 Church St	205								*2	minor disturbance				
	Lot 1 DP 337771 39 Church St	206								*2	minor disturbance				
	Lot 5B DP 406640 41 Church St	207								*2	minor disturbance				
	Lot 2 DP 530309 45 Church St	209								*2	minor disturbance				
	Lot 12 DP 227229 47 Church St	210								*2	minor disturbance				
	Lot 2 DP 754434 & pt Lot 7025 DP 1060950 Stewart St	211								*2	minor disturbance				
	SP 71754 5 Joffre St cnr Stewart Lane & Sixty Second Lane	216								*2	destroyed				

archaeological sites of significance - Port Macquarie

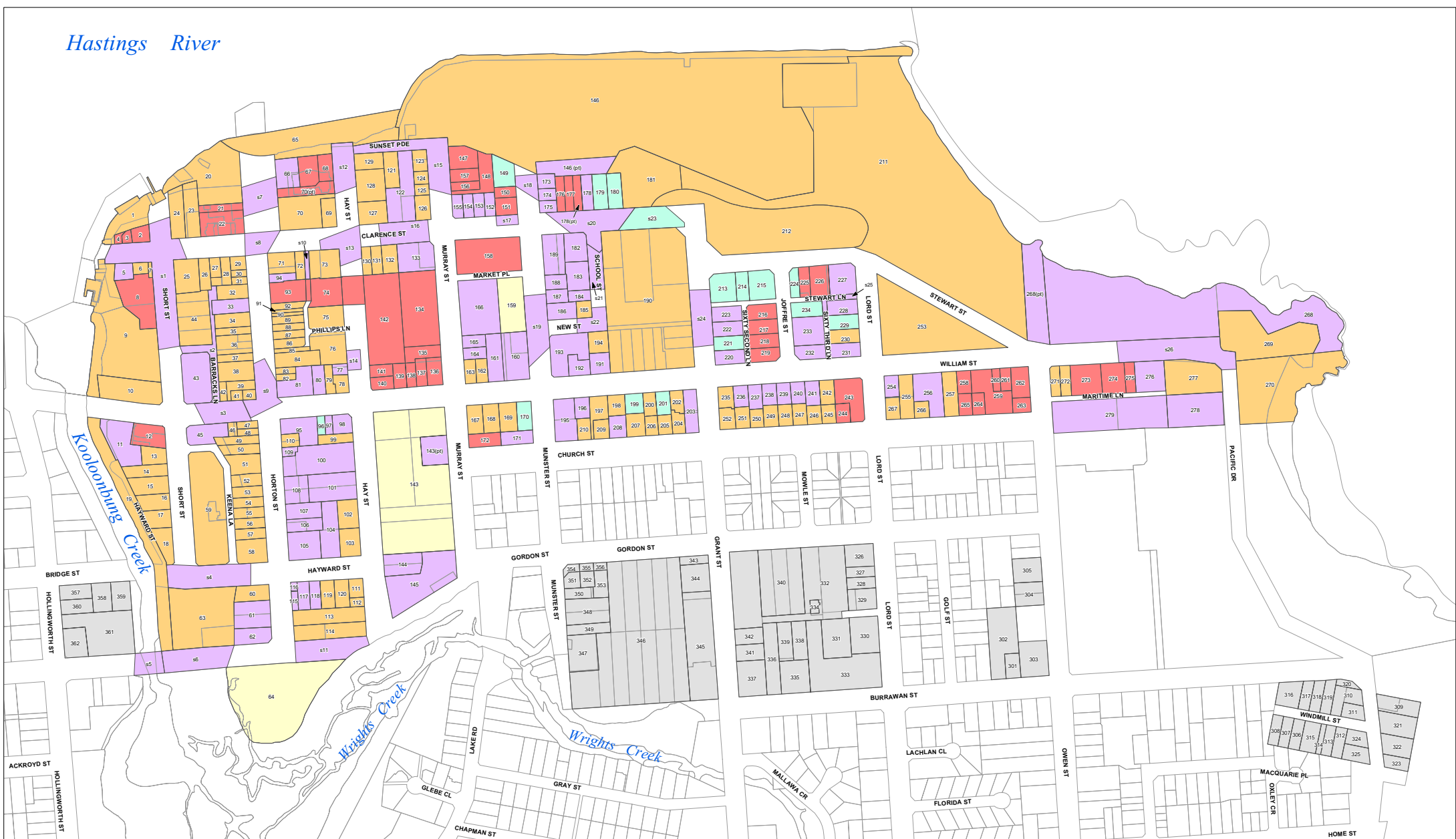
Historic Sequence of Development (c1821 - 1881)	Property Identification	Archaeological Man. Plan Invent. No.	HS No.	LEP 2001	REP	SHR	AHC (Nat Est)	NT	RAIA	significance (S,R,L)	condition of below ground archaeological remains	CP	AA	AMR	INT
	SP 72775 & SP 78674 67 William St cnr Joffre St & Sixty Second Lane	218, 219 217								*2 *3	destroyed				
	SP 69791 6 Grant St	221								*2	partly disturbed				
	SP 16135 11 Lord St	230								*2	minor disturbance				
	Lot 1 DP 545285 72 William St cnr Grant St	235								*2	minor disturbance				
	SP 20409 58 William St	242								*2	minor disturbance				
	SP 66988 54 - 56 William St, 17 Church St & cnr Lord St	243 & 244								*2	minor disturbance minor				
	Lot D DP 371234 17A Church St	245								*2	minor disturbance				
	Lot C DP 371234 19 Church St	246								*2	minor disturbance				
	Lot 2 DP 372034 21 Church St	247								*2	minor disturbance				
	Lot 2 DP 387405 23 Church St	248								*2	minor disturbance				
	Lot 2 DP 350549 25 Church St	249								*2	minor disturbance		X		
	Lot B DP 376319 27 Church St	250								*2	minor disturbance				
	Lot B DP 339819 29 Church St	251								*2	minor disturbance				
	Lot 2 DP 545285 31 Church St cnr Grant St	252								*2	minor disturbance				
	Lot 7026 DP 1060950 cnr Stewart, Lord & William Sts	253								*2	minor disturbance				
	Lot B DP 159237 15 Church St	266								*2	minor disturbance				
	Lot 7024 DP 1060496 & Lot 7064 DP 1060497 Pacific Dr	270								*2	minor disturbance				
	Lot 1 DP 758852 Sec 65 28 William St, 2 Owen St & cnr Maritime Lane	271								*2	minor disturbance		X		
	Lot 2 DP 758852 Sec 65 26 William St & Maritime Lane	272								*2	minor disturbance		X		

archaeological sites of significance - Port Macquarie

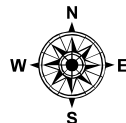
Historic Sequence of Development (c1821 - 1881)	Property Identification	Archaeological Man. Plan Invent. No.	HS No.	LEP 2001	REP	SHR	AHC (Nat Est)	NT	RAIA	significance (S,R,L)	condition of below ground archaeological remains	CP	AA	AMR	INT
	Lot 1 DP 795582 & Lot 3 DP 1113233 138 William St	11								*3	partly disturbed				
	Lot 1 152 Horton St	115								*3	partly disturbed				
	Lot 1 150 Horton St cnr Hayward St	116								*3	partly disturbed				
	Lot 4 DP 511722 10 Hayward St	117								*3	partly disturbed				
	Lot 2 & Lot 3 DP 758852 Sec7A Hay St	144								*3	partly disturbed				
	Lot 1 DP 230726 7 School St	184								*3	partly disturbed				
	SP 18162 16 Munster St cnr New St	186								*3	partly disturbed				
	SP 15881 14 Munster St	187								*3	partly disturbed				
	SP 15281 12 Munster St	188								*3	partly disturbed				
	Lot B DP 380244 85 William St	191								*3	partly disturbed				
	SP 10017 87 William St	192								*3	partly disturbed				
	SP 16914 89 William St, 3 New St & cnr Munster St	193								*3	partly disturbed				
	SP 16052 71 William St, cnr Grant St & Sixty Second Lane	220								*3	partly disturbed				
	SP 19825 4 Grant St & Sixty Second Lane	222								*3	partly disturbed				
	Lot 13 DP 758852 Sec 62 2 Grant St cnr Stewart St & Sixty Second Lane	223								*3	partly disturbed				
	SP 15443 13 Lord St cnr William St & Sixty Third Lane	231								*3	partly disturbed				
	SP 13093 10 Joffre St cnr WilliamSt & Sixty Third Lane	232								*3	partly disturbed				
	SP 9701 4 - 6 Joffre St	233								*3	partly disturbed				

archaeological sites of significance - Port Macquarie

Historic Sequence of Development (c1821 - 1881)	Property Identification	Archaeological Man. Plan Invent. No.	HS No.	LEP 2001	REP	SHR	AHC (Nat Est)	NT	RAIA	significance (S,R,L)	condition of below ground archaeological remains	CP	AA	AMR	INT
	Lot A DP 339819 70 William St	236								*3	partly disturbed				
	Lot A DP 376319 68 William St	237								*3	partly disturbed				
	Lot 1 DP 350549 66 William St	238								*3	partly disturbed		X		
	SP 15527 64 William St	239								*3	partly disturbed				
	SP 15648 62 William St	240								*3	partly disturbed				
	Lot A DP 371234 60 William St	241								*3	partly disturbed				
	Lot 717 DP 823793 & pt Lot 468 DP 758852 Pacific Dr	278								*3	partly disturbed				
	pt Lot 1 DP 1064141 & pt Lot 7054 DP 1074173 4 Owen St cnr Maritime Lane	279								*3	partly disturbed		X		
	SP 17849 7 Stewart St & 8 Grant St & cnr Stewart Lane	213								*4	mostly disturbed				
	SP 15152 6 Stewart St & Stewart Lane	214								*4	mostly disturbed				
	SP 50135 5 Stewart St cnr Joffre St & Stewart Lane	215								*4	mostly disturbed				
	SP 48594 4 Stewart St cnr Joffre St & Stewart Lane	224								*4	mostly disturbed				
	SP 37601 2 Joffre St cnr Stewart Lane	234								*4	mostly disturbed				

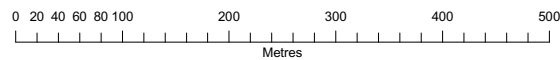


Printed on 22/10/2008
Compiled by Carl Bennett



PORT MACQUARIE ARCHAEOLOGICAL SITES MAP

Cadastral Mapping



Legend

- Property Boundaries
- Ground Disturbance**
- Undisturbed
- Minor Disturbance
- Partly Disturbed
- Mostly Disturbed
- Destroyed
- Further Research Required

DISCLAIMER
This map was produced by the Geographic Information Services section of the Hastings Council using information available to Hastings Council and the Department of Lands, Bathurst. The data was captured at a scale of 1:25000 for rural areas and 1:4000 for urban areas. The positional accuracy of plots becomes less reliable when viewed at scales greater than the capture scale. Hastings Council accepts no responsibility either in contract or tort (and particularly in negligence) for any errors, omissions or inaccuracies whatsoever contained within or arising from this map.
NOTE: Cadastral information outside the Hastings LGA not updated.

Locality Map

